










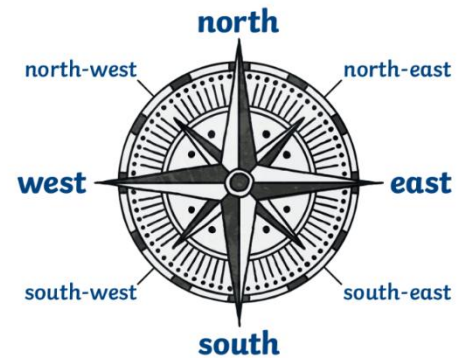
Year 4: Mapping

Enquiry: How can we use a map to find out where my teacher's Mum and Dad live?





What in the world?

Ordnance survey map symbols

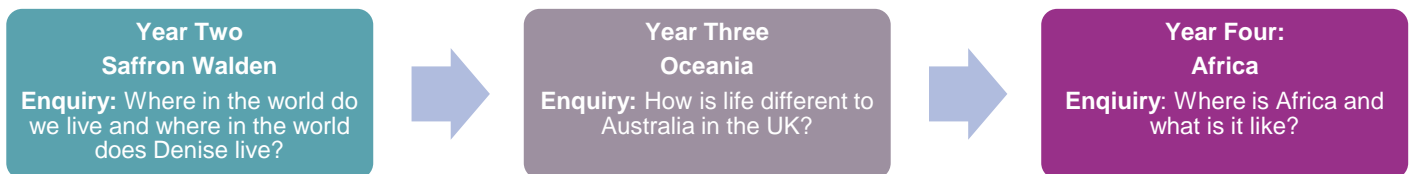
	Viewpoint		CG	Coastguard
	Picnic site			Golf course
	Parking			Bus/ coach station
	Campsite			Information centre
PH	Public house			Windmill
+	Place of worship			<u>Triangulation pillar</u>



Geographical Concepts

			
Human geography	Physical Geography	Geographical enquiry	Locational knowledge

Geographical Connections – Linked prior learning



Key Vocabulary

Word	Definition
Ordnance survey map (OS) map	An Ordnance Survey map is a detailed map produced by the British or Irish government map-making organisation.
Four figure grid reference	Four-figure grid references are used to locate a particular grid square on a map. We to the eastings (horizontal number) first and then the northings.
Six figure grid reference	Six-figure grid references are more precise than a four-figure grid reference. They are used to locate smaller locations. A six figure grid reference splits a grid square up into ten sections along the bottom and the side.
Topographical features	Precise detailed study of the surface features of a region including everything natural and man-made — hills, valleys, roads, or lakes. It's the geographical contours of the land.

