

Year 4: Saffron Walden

Enquiry: What role does the common play in Saffron Walden?

Where in the world?

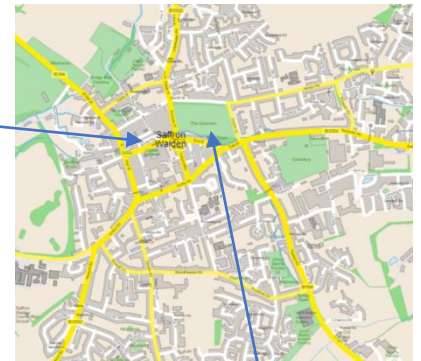
England



Essex




Saffron Walden

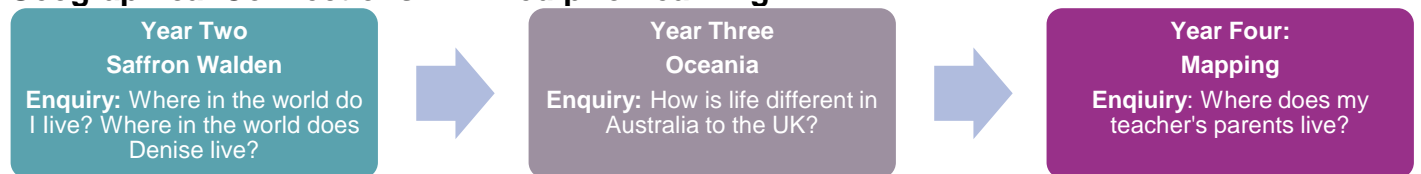


The Common

Geographical Concepts



Geographical Connections – Linked prior learning



Key Vocabulary

Word	Definition
Common	In Anglo-American property law, an area of land for use by the public. The common in Saffron Walden is the oldest public space and is a meadow on which the local people had grazing rights and it was also used for events like tournaments. It still exists as a wide-open public space suitable for picnics, ball games, fitness sessions and exercising dogs.
Settlement	An area where a group of families live together.
Industry	The act of making goods or services for sale.
Retail	The selling of goods to people.
Green space	Area of land that is covered in vegetation, such as parks, gardens and forests.
Issue	A situation or event that is thought about.
Society	A community, nation, or broad grouping of people having common traditions, institutions, and collective activities and interests.
Questionnaire	A set of questions to be asked of a number of persons usually in order to gather information (or opinions).
Graph	Graphs show you information as a visual image or picture. We can call this information 'data.'
Sketch map	An outline map drawn from observation rather than from exact survey measurements and showing only the main features of the area.
Digital mapping	Digital mapping (also called computing mapping) is the process by which a collection of data is compiled and formatted into a virtual image. The primary function of this technology is to produce maps that give accurate representations of a particular area, detailing major road and other points of interest.

