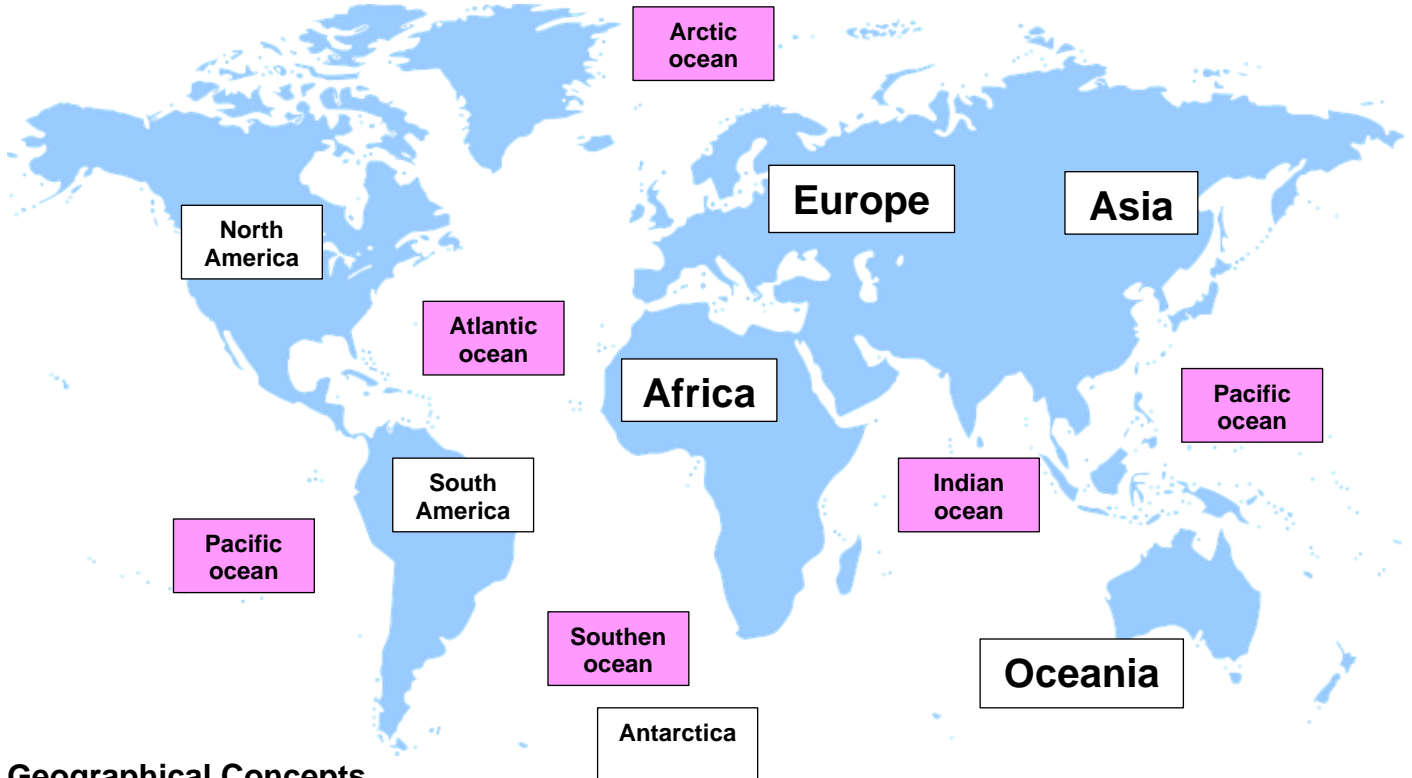






Year 1: Mapping

Enquiry: How could a pirate use a map to find treasure?

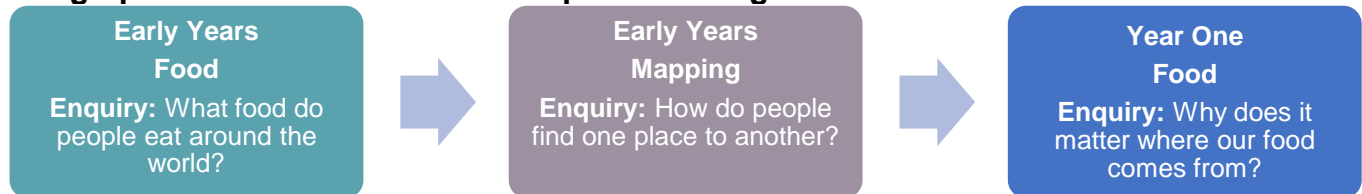
Where in the world?



Geographical Concepts

 <p>Locational knowledge</p>	 <p>Human geography</p>	 <p>Physical geography</p>	 <p>Geographical skills and fieldwork</p>
--	---	---	---

Geographical Connections – Linked prior learning



Key Vocabulary

Word	Definition
Continent	A <i>continent</i> is one of the seven largest areas of land found in the world.
World	The world is the earth, including both the planet itself and the everything that lives on it.
Compass	A tool to find directions.
Symbol	A picture that represents something else.
Key	A list of words that explain symbols.

