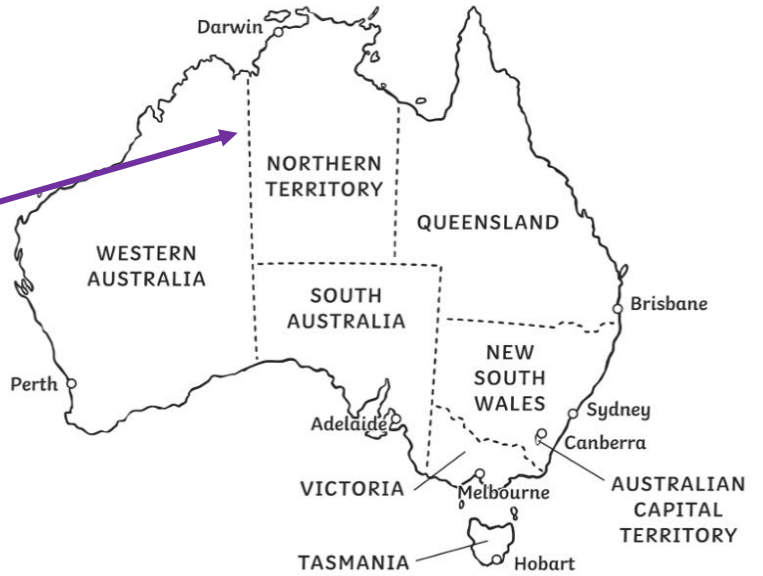
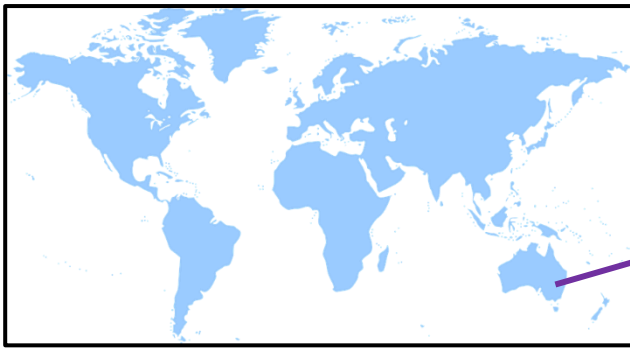
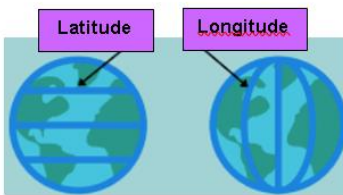


Year 3: Oceania

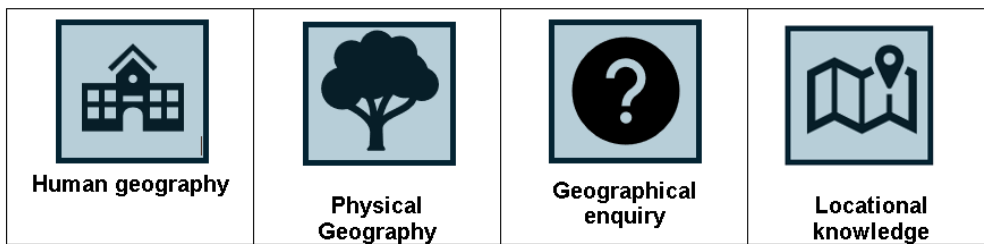
Enquiry: How is life different in Australia to the UK?



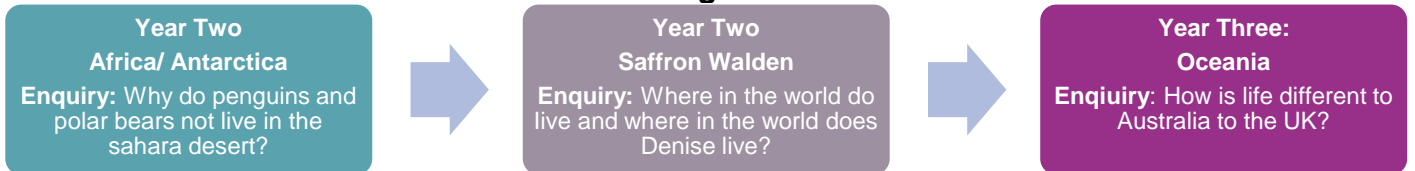
Reading a map



Geographical Concepts



Historical Connections – Linked Prior Learning



Key Vocabulary

Word	Definition
Region	The location of a particular area of land.
Position	A <i>position</i> is the point where something is located.
Longitude	An imaginary lines that bisect the globe through the North and South Poles.
Latitude	An imaginary line around the Earth parallel to the equator.
Equator	An imaginary line around the Earth forming the great circle that is equidistant from the north and south poles
Hemisphere	Half of the globe.
Northern hemisphere	The hemisphere that is to the north of the equator
Southern Hemisphere	The hemisphere to the south of the equator
Tropic	Either of two parallels of latitude about 23.5 degrees to the north and south of the equator representing the points farthest north and south at which the sun can shine directly overhead and constituting the boundaries of the Torrid Zone or tropics
Tropic of cancer	A line of latitude about 23 degrees to the north of the equator
Tropic of Capricorn	A line of latitude about 23 degrees to the south of the equator
Meridian	An imaginary great circle on the surface of the earth passing through the north and south poles at right angles to the equator.
Prime / Greenwich Meridian	The <i>prime meridian</i> is the planet's line of zero degrees longitude.

