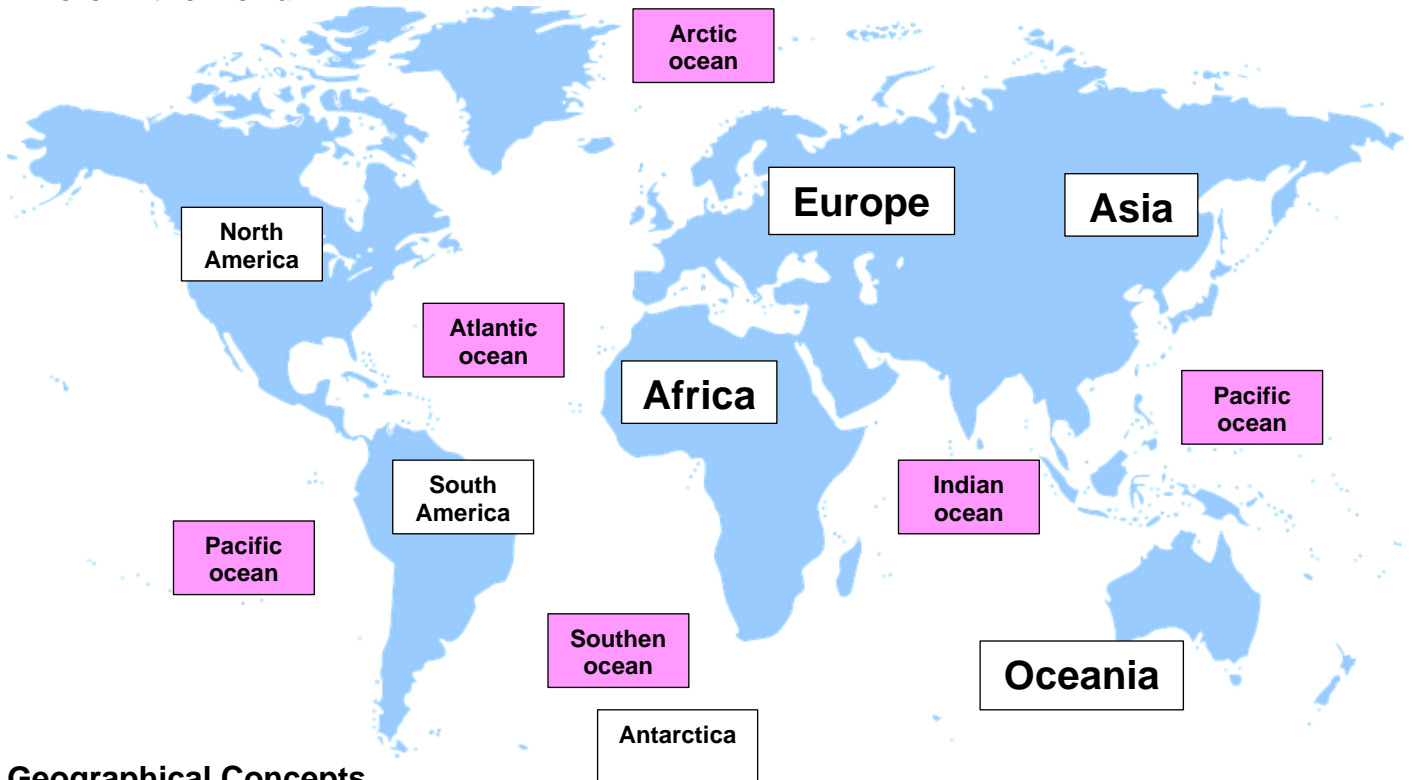






Year 1: Mapping

Enquiry: How could a pirate use a map to find treasure?

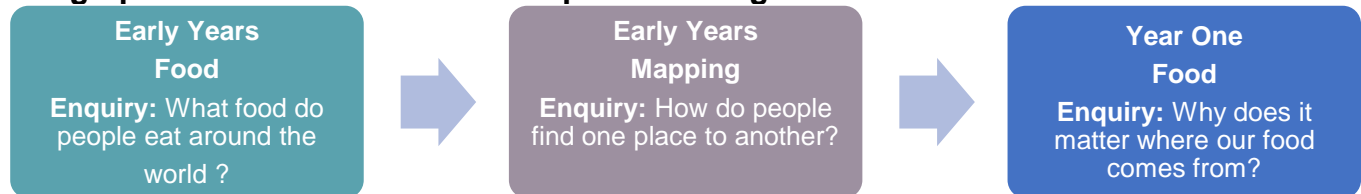
Where in the world?



Geographical Concepts

| | | | |
|--|---|---|---|
|  <p>Locational knowledge</p> |  <p>Human geography</p> |  <p>Physical geography</p> |  <p>Geographical skills and fieldwork</p> |
|--|---|---|---|

Geographical Connections – Linked prior learning



Key Vocabulary

| Word | Definition |
|------------------|---|
| Continent | A <i>continent</i> is one of the seven largest areas of land found in the world. |
| World | The world is the earth, including both the planet itself and the everything that lives on it. |
| Compass | A tool to find directions. |
| Symbol | A picture that represents something else. |
| Key | A list of words that explain symbols. |

